



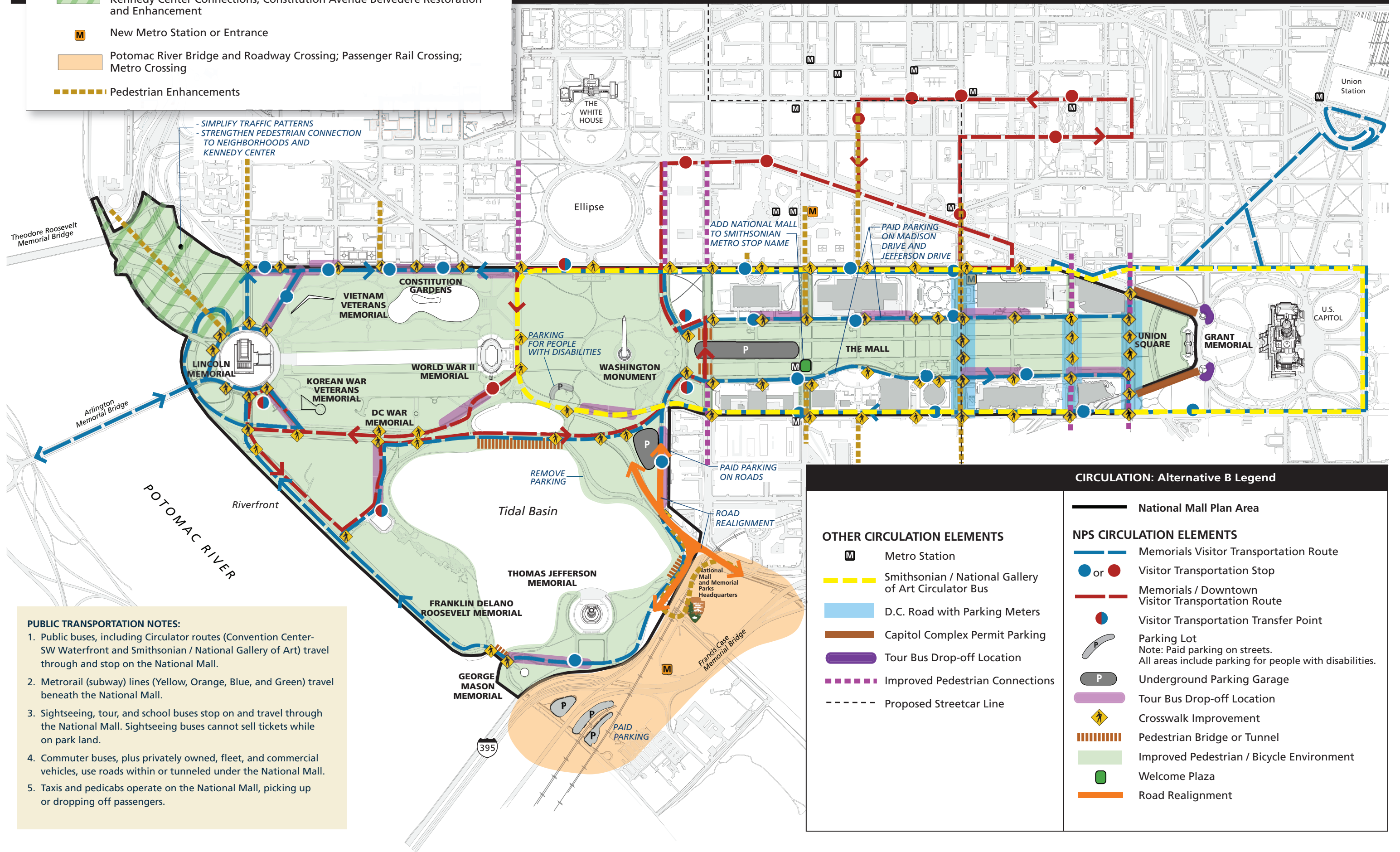


MONUMENTAL CORE FRAMEWORK PLAN CIRCULATION ELEMENTS






















-  Theodore Roosevelt Bridge Approach Ramps; Lincoln Memorial and Kennedy Center Connections; Constitution Avenue Belvedere Restoration and Enhancement
-  New Metro Station or Entrance
-  Potomac River Bridge and Roadway Crossing; Passenger Rail Crossing; Metro Crossing
-  Pedestrian Enhancements



PUBLIC TRANSPORTATION NOTES:

- Public buses, including Circulator routes (Convention Center-SW Waterfront and Smithsonian / National Gallery of Art) travel through and stop on the National Mall.
- Metrorail (subway) lines (Yellow, Orange, Blue, and Green) travel beneath the National Mall.
- Sightseeing, tour, and school buses stop on and travel through the National Mall. Sightseeing buses cannot sell tickets while on park land.
- Commuter buses, plus privately owned, fleet, and commercial vehicles, use roads within or tunneled under the National Mall.
- Taxis and pedicabs operate on the National Mall, picking up or dropping off passengers.

CIRCULATION: Alternative B Legend

OTHER CIRCULATION ELEMENTS		NPS CIRCULATION ELEMENTS	
	Metro Station		National Mall Plan Area
	Smithsonian / National Gallery of Art Circulator Bus		Memorials Visitor Transportation Route
	D.C. Road with Parking Meters		Visitor Transportation Stop
	Capitol Complex Permit Parking		Memorials / Downtown Visitor Transportation Route
	Tour Bus Drop-off Location		Visitor Transportation Transfer Point
	Improved Pedestrian Connections		Parking Lot
	Proposed Streetcar Line		Note: Paid parking on streets. All areas include parking for people with disabilities.
			Underground Parking Garage
			Tour Bus Drop-off Location
			Crosswalk Improvement
			Pedestrian Bridge or Tunnel
			Improved Pedestrian / Bicycle Environment
			Welcome Plaza
			Road Realignment